

Safety Drive map in Kyotango

20/Sep/2014

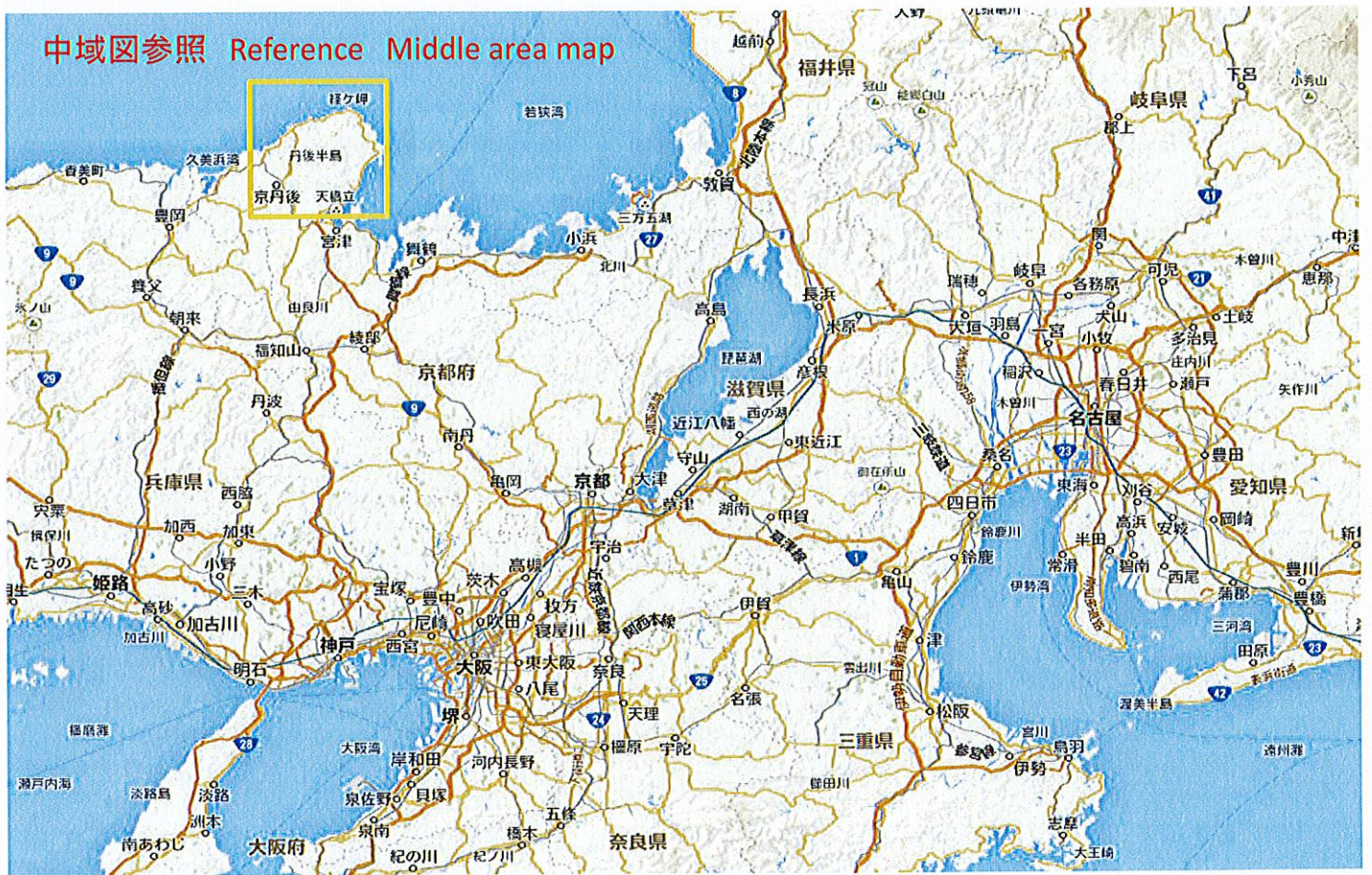
You MUST drive your cars very carefully because of these reasons.
運転に際しての注意事項

1. There are no sidewalks in every areas.
歩道がありません。
2. Every roads are narrow.
どの道も狭いです。
3. Students will commute to their schools by their bicycles from their homes.
学生が自転車通勤します。
4. Deers may be appearing and crossing the roads.(Especially, when you drive your cars in the night.)
鹿が出没し、道路を横断することがあります。
(特に夜間運転時)
5. You have to stop at every railroad crossings and proceed slowly.
踏切では一旦停止し、徐行が必要です。
6. Signal for traffic control on road working may be appeared when you drive your car.
道路工事の信号があります。
7. There are so much sharp curves in every areas.
急カーブが大変多いです。
8. There are few street lamps in every roads.
街灯がとても少ないです。

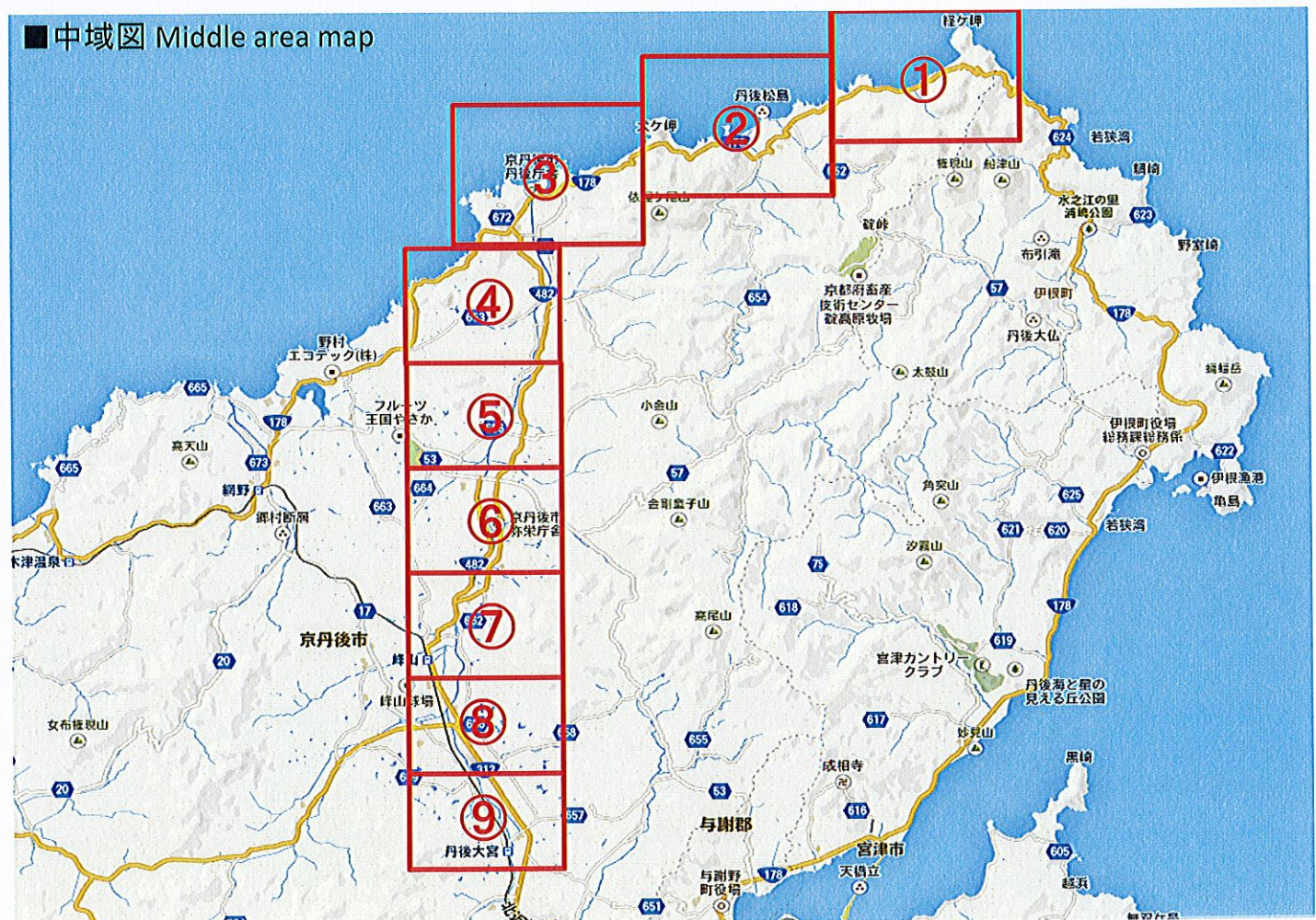
Legend/凡例

	School/学校
	Nursing Home/老人ホーム
	Police/警察機関
	Fire department/消防機関
	Hospital/病院
	Public office/官公庁
	Railway station & Hotel/ 駅・ホテル
	National route/国道
	Bridge/橋
	City limit/市町境
	JASDF Base/自衛隊基地

■広域図 Widespread area map



■中域図 Middle area map



Topographic map of the Kurehara area. Key features include:

- JASDAF KYOGAMISAKI Sub Base** (空自経ヶ岬分屯基地) - Indicated by a blue box and arrow.
- US KYOGAMISAKI Communication Site** (米軍経ヶ岬通信所) - Indicated by a red box and arrow.
- The City Limits Line with KYOTANGO City and INE Town / 京丹後市・伊根町境** - Indicated by a black box and arrow.
- JASDAF KYOGAMISAKI Sub Base Radar** (空自経ヶ岬分屯基地レーダー) - Indicated by a blue box and arrow.
- Geographical Labels:** Kyouga-misaki Cape, WAKASA Bay, KYOTANGO City (京丹後市), INE Town (伊根町), Tangocho Owa, Tangocho Sodeshi, and Mt. Kurehara (経ヶ岬).
- Scale:** 500 m.
- Source:** 25000地形図・国土地理院 (25000 Topographic Map, Geographical Institute of Land).

犬吠岬
Inugamisaki Cape

犬吠トンネル

丹後町北代

丹後町上野

丹後町平

丹後町内

中浜浦

TAKADA Bridge
高田橋

UKAWA Police Substation
宇川駐在所

UKAWA Bridge
宇川橋

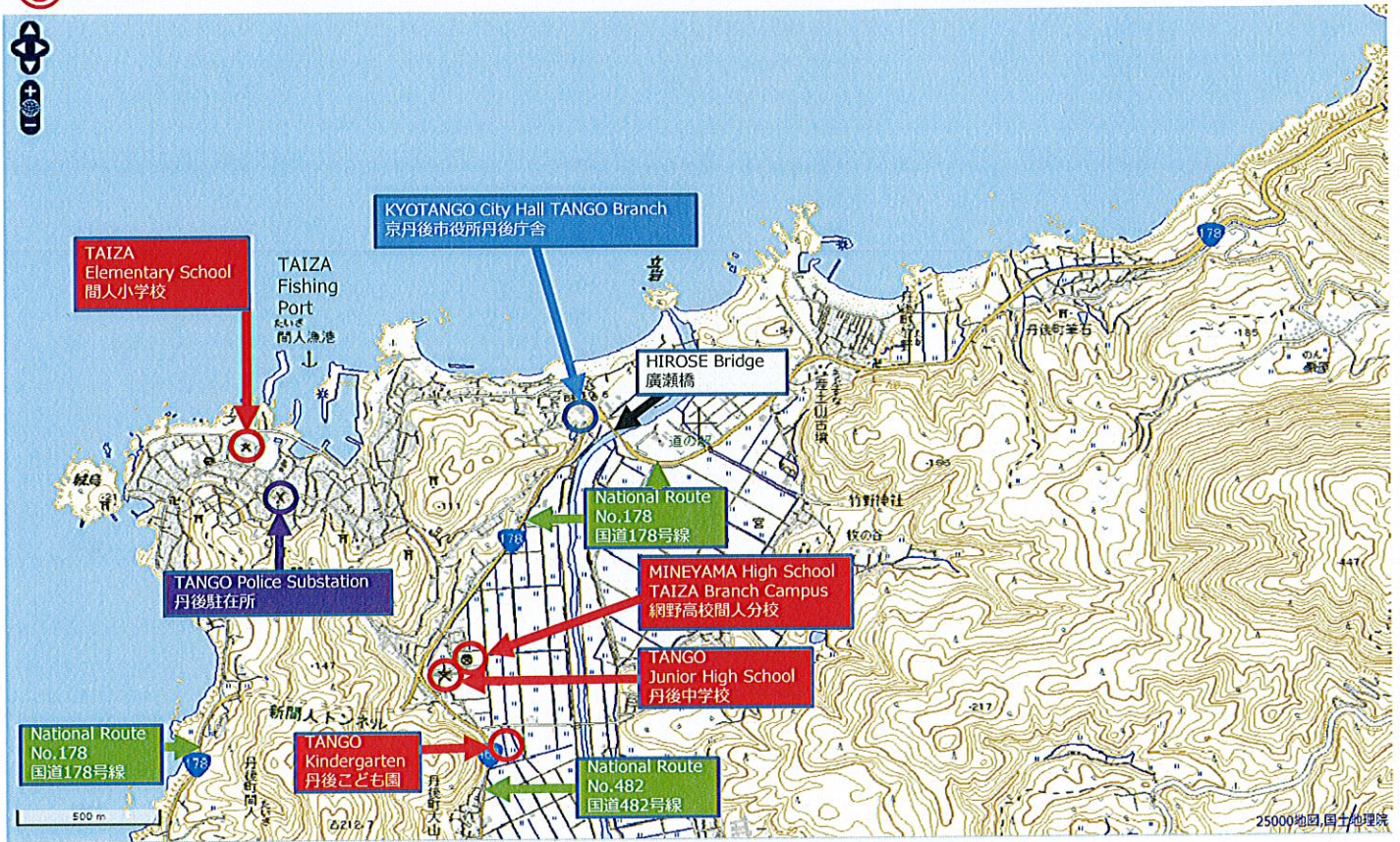
UKAWA Elementary School
宇川小学校

National Route No. 178
国道178号線

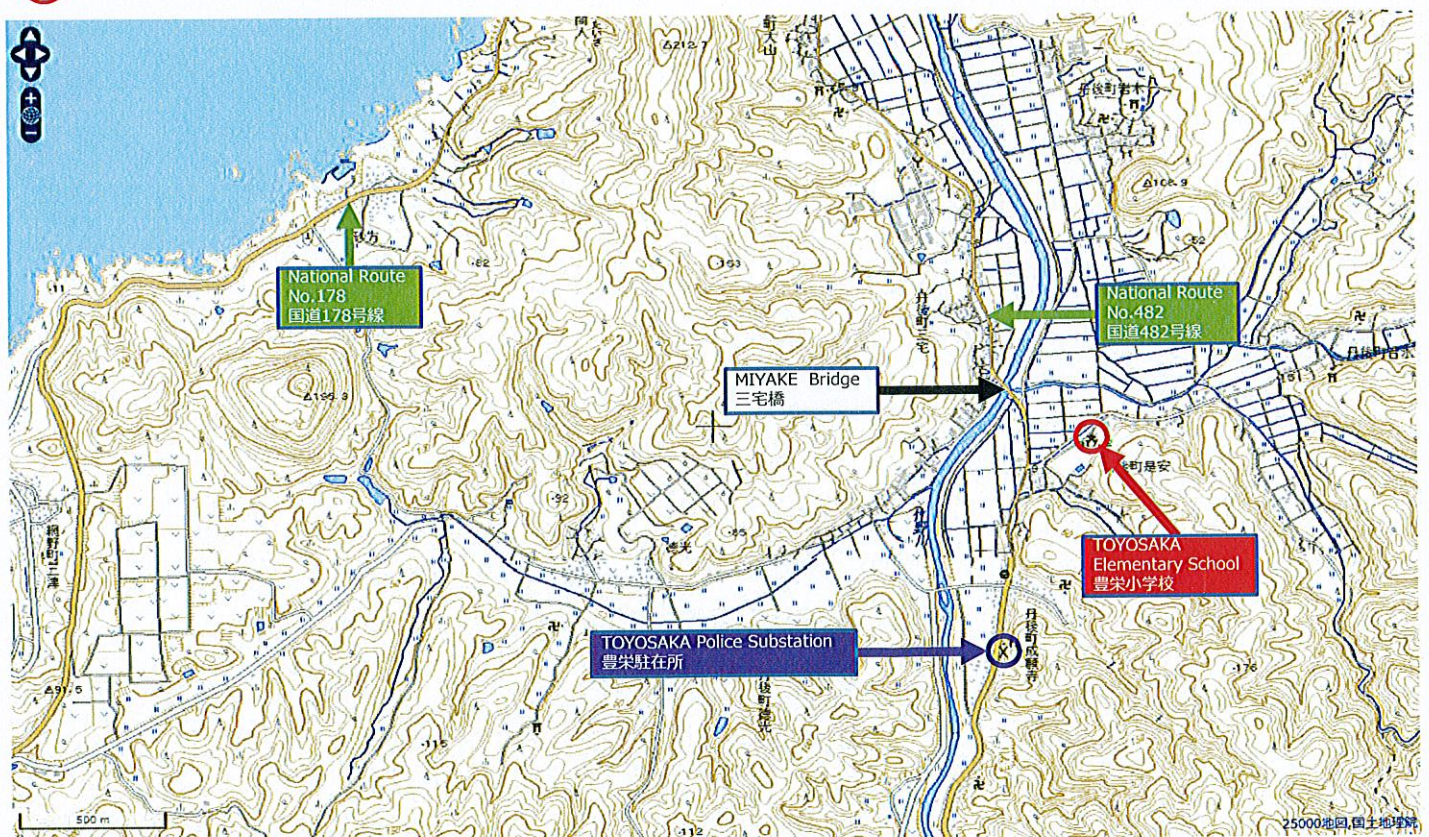
National Route No. 178
国道178号線

KINKI-CHUBU Defense Bureau
Kyotango Local Liaison Office
近畿中部防衛局京丹後現地連絡所
TEL 090-9047-5234
090-3653-5801
Kyotango Police Security Substation
京丹後警察署警備派出所
Kyotango City Base Affairs Office
京丹後市基地対策室
Former-UKAWA Junior High School
旧宇川中学校

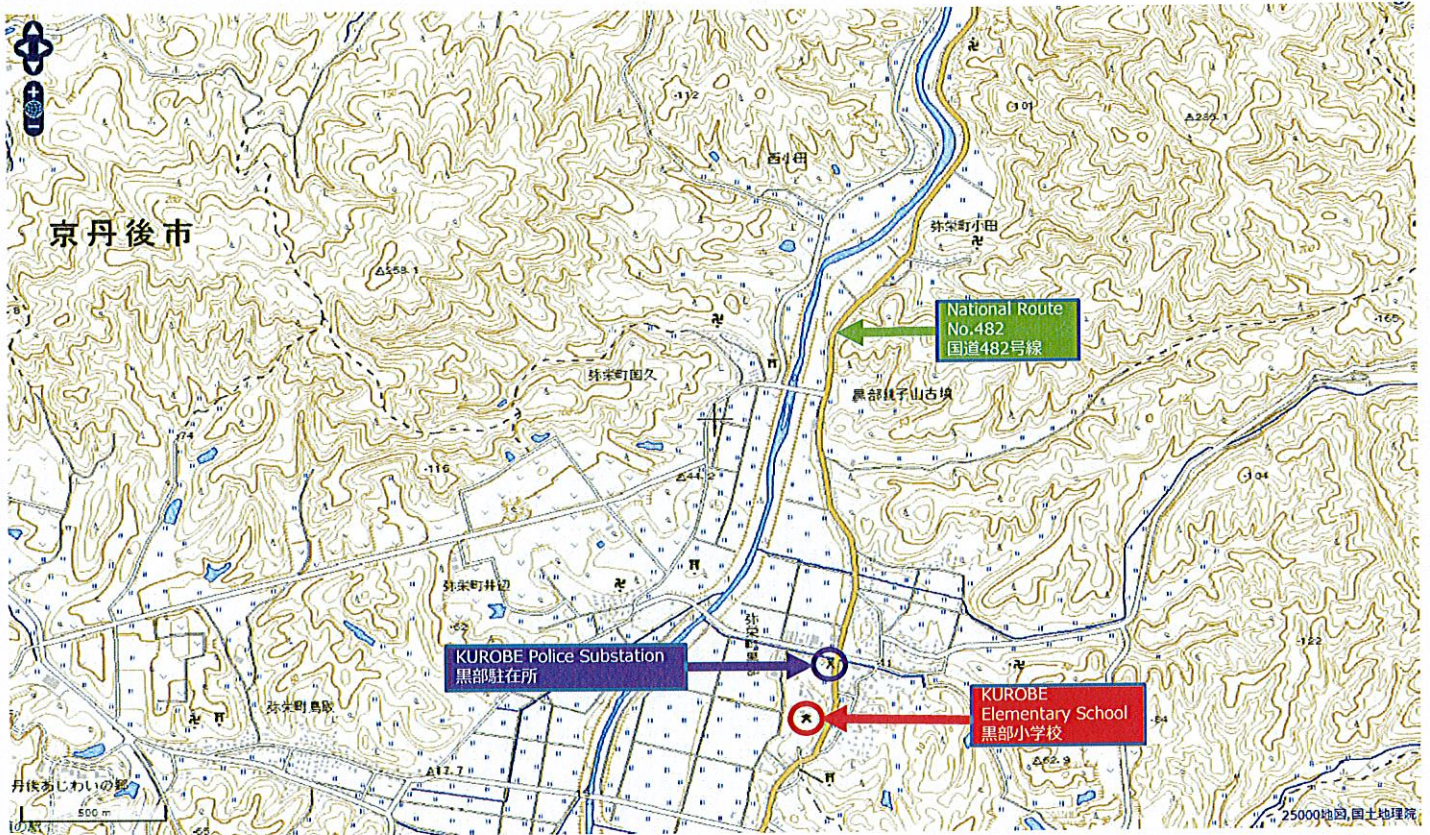
③



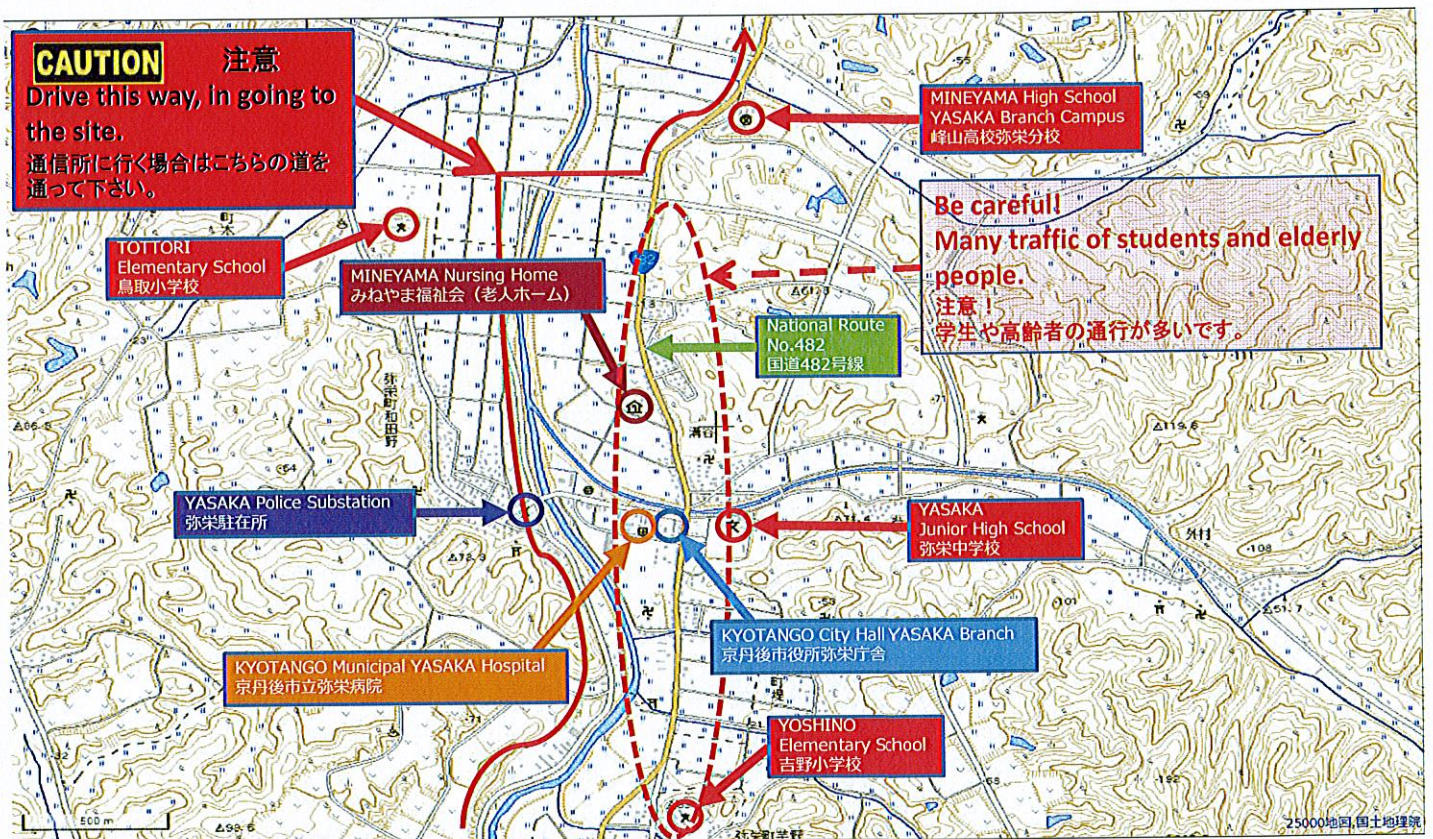
④



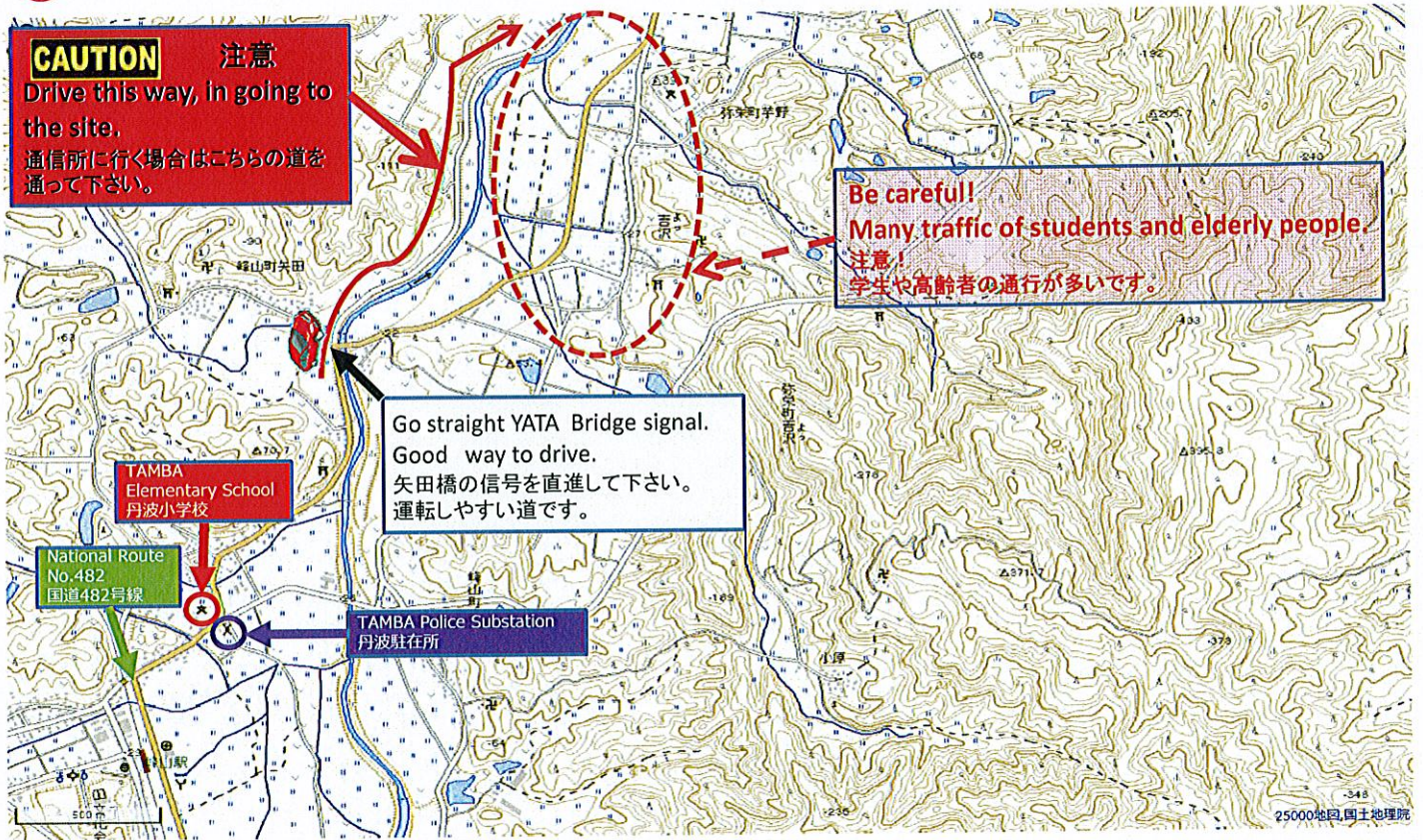
⑤



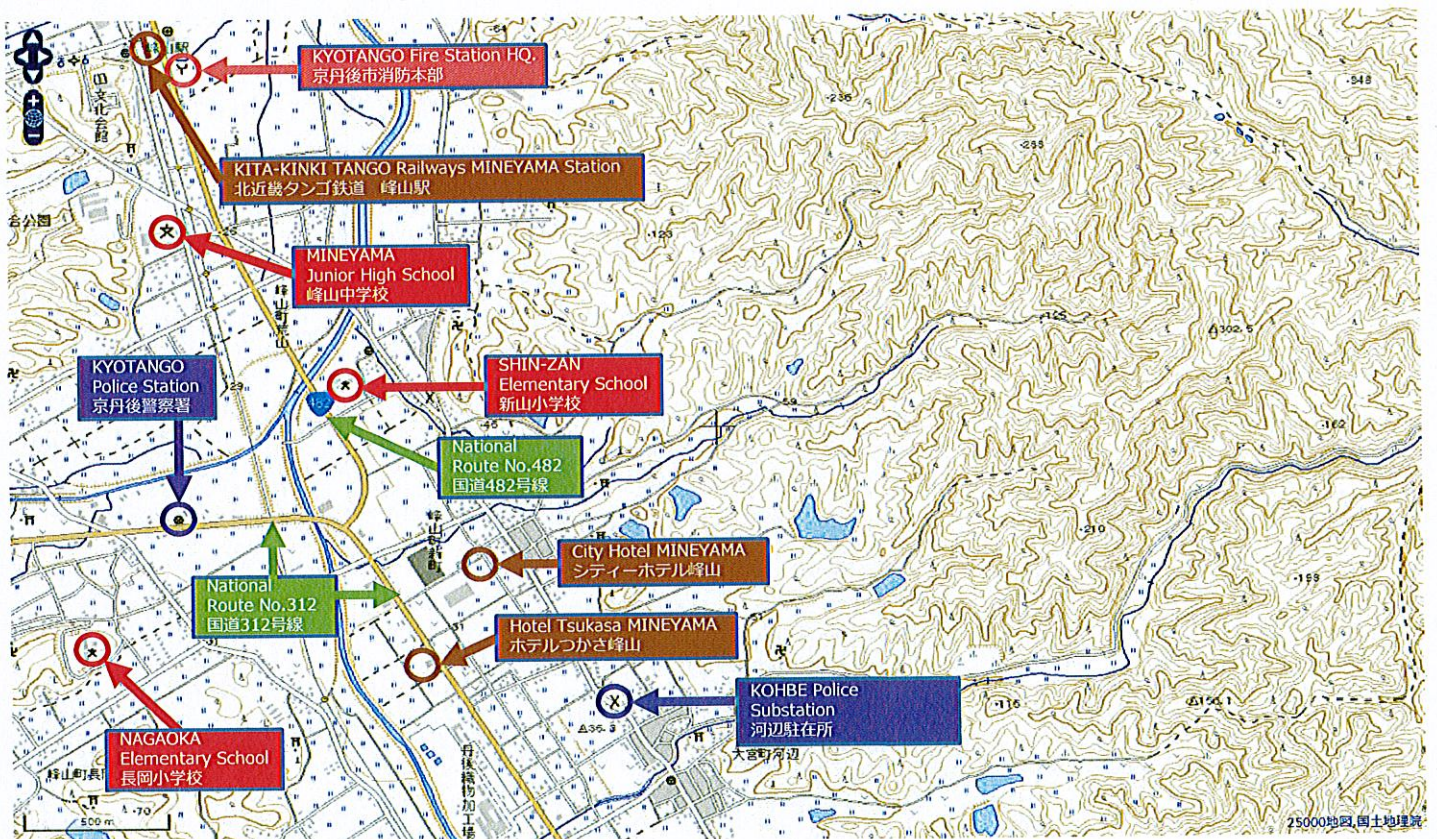
⑥

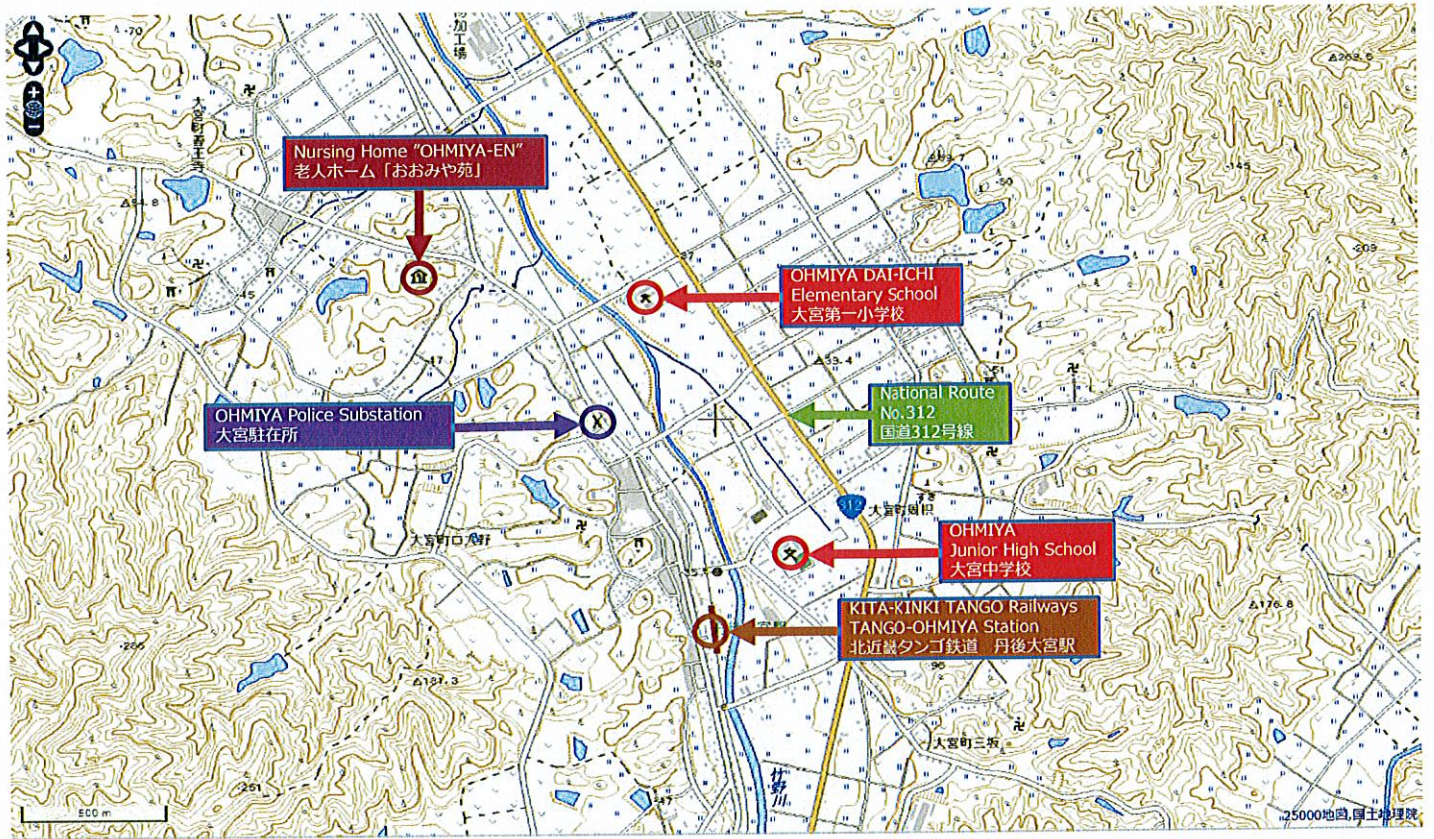


⑦



⑧





MEMO